
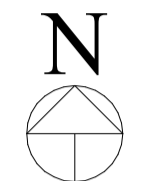







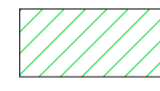



**Notes:**  
 - Do not scale from this drawing. Use figured dimensions in all cases.  
 - Verify dimensions on site and report any discrepancies to the Architect immediately.  
 - This drawing is to be read in conjunction with the Architect's Specification.  
 - © This drawing is copyright and may only be reproduced with the Architect's permission.

**Drawing Notes:**  
 OSI License Number - CYAL50476173  
 Projection / Spatial Reference:  
 IRENET9\_Irish\_Transverse\_Mercator  
 Centre Point Coordinates:  
 X,Y = 713657.3699,734403.2446  
 Reference Index:  
 Map Series | Map Sheets  
 1:1,000 | 3263-02  
 1:1,000 | 3263-08  
 1:1,000 | 3263-07  
 1:1,000 | 3263-03  
 Vertical Datum:  
 MALIN HEAD

-  **SITE BOUNDARY**
-  **NORTH**
-  **AREA TO WHICH THIS APPLICATION RELATES**
-  **APARTMENT AMENDMENTS**
-  **AMENDMENTS RELATING ESB / FIRE REQUIREMENTS**
-  **EXISTING STRUCTURES**
-  **CAFE/FOOD & BEVERAGE**
-  **RESIDENTIAL ENTRANCE**
-  **PUBLIC ENTRANCE**
-  **DCC TRANSPORT**
-  **DCC PARKS**

Rev.	Date	Drawn	Details of Issue / Revision
P01	20.03.2026	RAU	Issued for Planning



Darby Mills,  
 Darby Road  
 Dublin 6,  
 D06 Y0E3  
 T: +353 (0)1 498 7000  
 W: www.reddyarchitecture.com  
 E: info@reddyarchitecture.com

Client Details:  
**Ruirside Developments Ltd**

Project Details:  
**Parkgate St  
 42a Parkgate St, Dublin 8**

Drawing Title:  
**Application 01 - Site Location Map**

Job No. <b>P24-216D</b>	Sheet Size: <b>A1_Landscape</b>	Scale @A1: <b>As indicated</b>
Issue Date: <b>20.03.2026</b>	Drawn By: <b>RAU</b>	Reviewed By: <b>PK</b>

Status: <b>S0</b>	Purpose of Issue: <b>Planning Permission</b>
Project - System - Spatial Zone - Level - Type - Originator - Role - Number	
<b>PGS-02-SW-ZZZ-DR-RAU-A-1000</b>	<b>P01</b>